

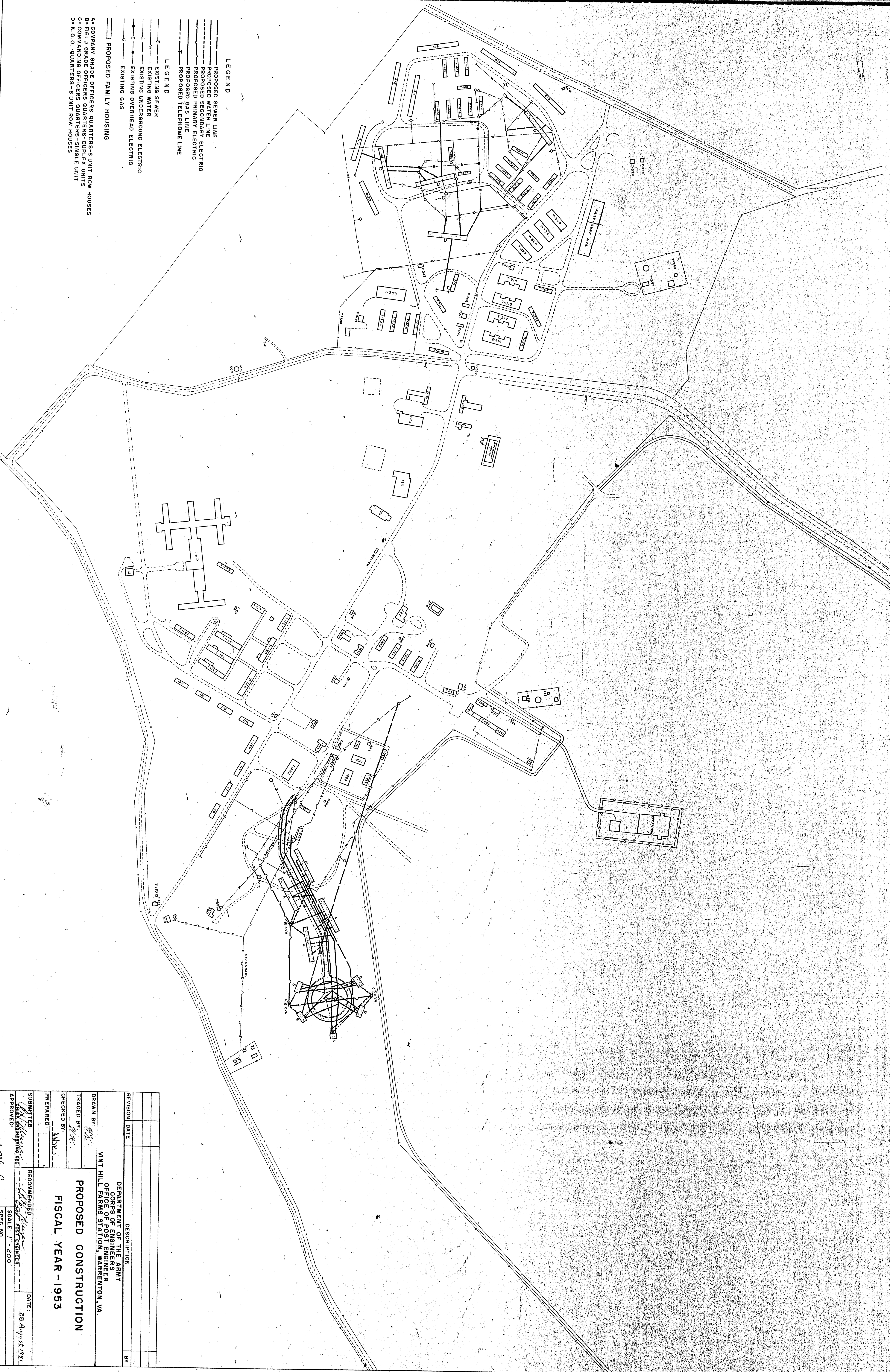
LEGEND  
 CROSS HATCHED AREA LEASES CANCELLED

#1-101  
 MAP OF  
 VINT HILLS FARM STATION  
 WARRENTON VA.  
 SHOWING  
 LEASED LANDS.

DATE DEC. 21, 1944 DRAWN BY J.S.S.  
 SCALE 1" = 500' DWG. L1



- LEGEND**
- PROPOSED SEWER LINE
  - PROPOSED WATER LINE
  - PROPOSED SECONDARY ELECTRIC
  - PROPOSED PRIMARY ELECTRIC
  - PROPOSED GAS LINE
  - PROPOSED TELEPHONE LINE
- LEGEND**
- EXISTING SEWER
  - EXISTING WATER
  - EXISTING UNDERGROUND ELECTRIC
  - EXISTING OVERHEAD ELECTRIC
  - EXISTING GAS
- LEGEND**
- PROPOSED FAMILY HOUSING
  - A - COMPANY GRADE OFFICERS QUARTERS - 8 UNIT ROW HOUSES
  - B - FIELD GRADE OFFICERS QUARTERS - 4 DUPLEX UNITS
  - C - COMMANDING OFFICERS QUARTERS - 1 DUPLEX UNIT
  - D - N.C.O. QUARTERS - 8 UNIT ROW HOUSES



REVISION	DATE	DESCRIPTION	BY

DRAWN BY: *[Signature]*  
 TRACED BY: *[Signature]*  
 CHECKED BY: *[Signature]*  
 PREPARED BY: *[Signature]*

DEPARTMENT OF THE ARMY  
 CORPS OF ENGINEERS  
 OFFICE OF POST ENGINEER  
 VINT HILL FARMS STATION, WARRENTON, VA.

**PROPOSED CONSTRUCTION**  
**FISCAL YEAR - 1953**

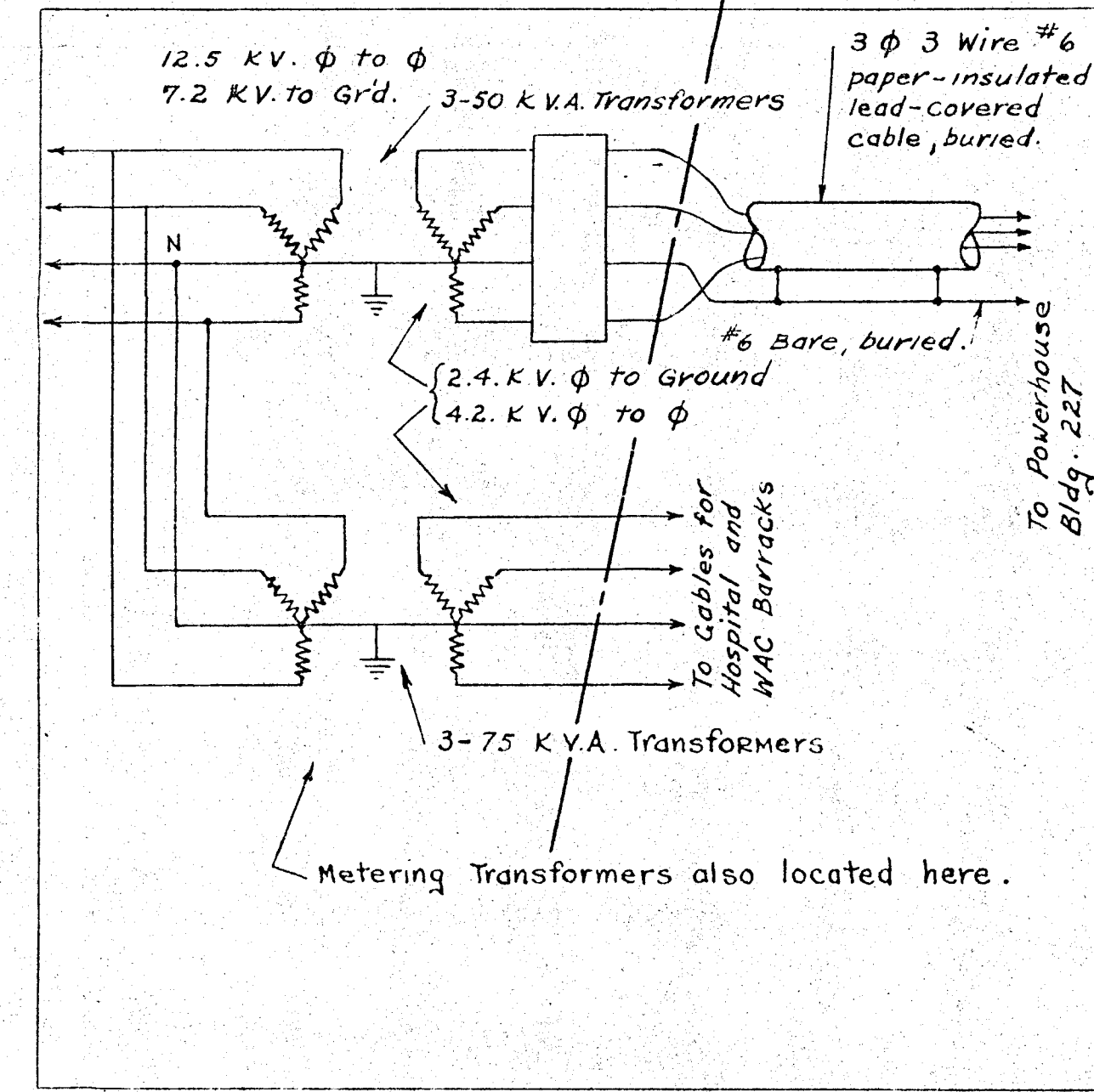
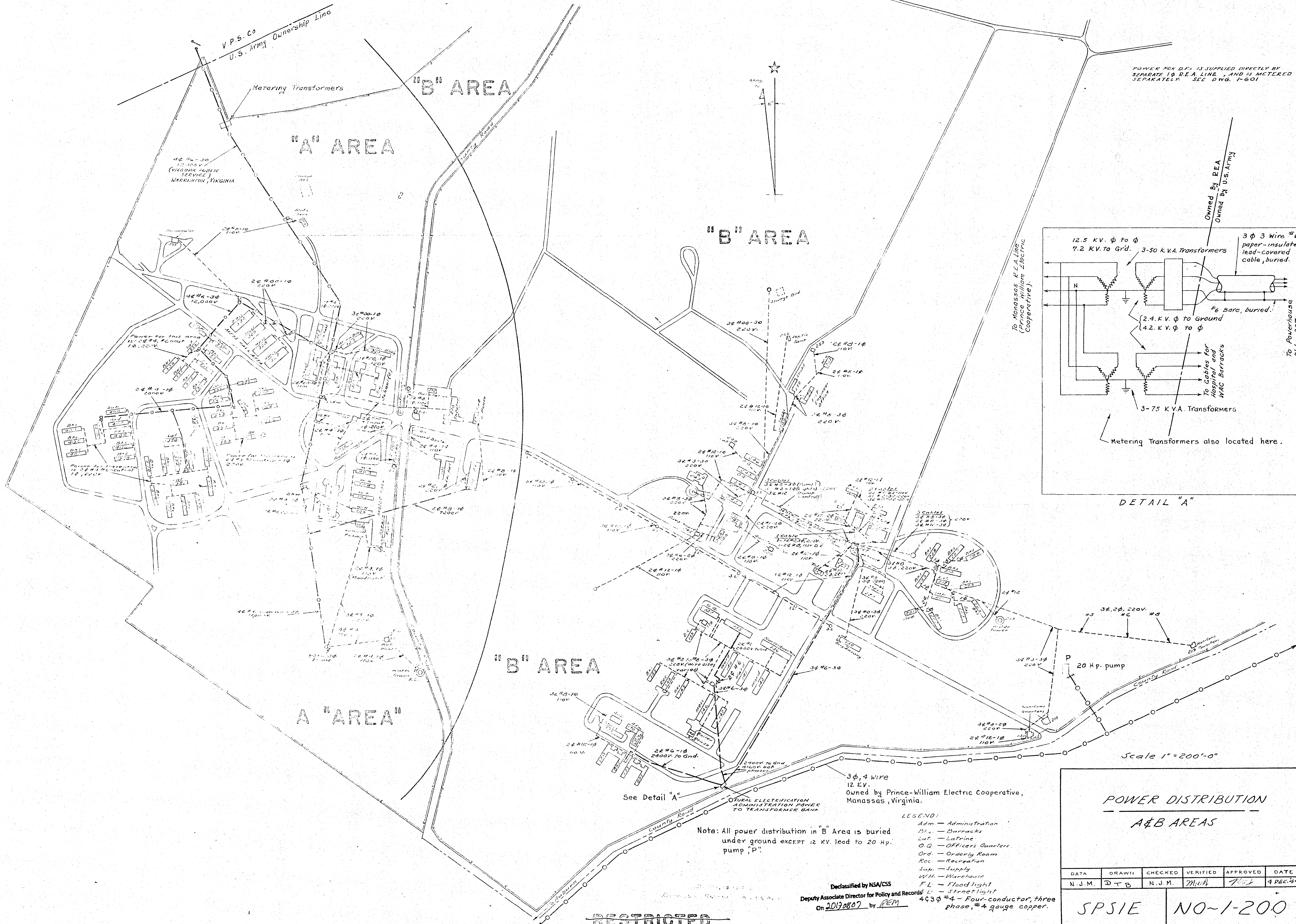
SUBMITTED: *[Signature]*  
 APPROVED: *[Signature]*  
 SCALE: 1" = 200'  
 DRAWING NUMBER: 52  
 SHEET 1 OF 1

DATE: 28 August 1951









DETAIL "A"

Note: All power distribution in "B" Area is buried under ground except 12 KV. lead to 20 Hp. pump "P".

- LEGEND:**
- Adm. - Administration
  - Bx. - Barracks
  - Lat. - Latrine
  - O.Q. - Officers Quarters
  - Ord. - Orderly Room
  - Rec. - Recreation
  - Sup. - Supply
  - W.H. - Warehouse
  - F.L. - Flood light
  - L. - Street light

Declassified by NSA/CSS Deputy Associate Director for Policy and Records On 20170807 by REM

**POWER DISTRIBUTION A&B AREAS**

DATA	DRAWN	CHECKED	VERIFIED	APPROVED	DATE
N.J.M.	D.T.B.	N.J.M.	MURK	[Signature]	4 DEC 44

SPSIE NO-1-200